DocuSign Envelope ID: B6FDC01C-0F85-4729-A042-7E314D2E8B6D

PROJECT WBS: 17BP.14.R.162

CONTRACT: DN00481

See Sheet 1A For Index of Sheets
See Sheet 1B For Standard Symbology Sheet

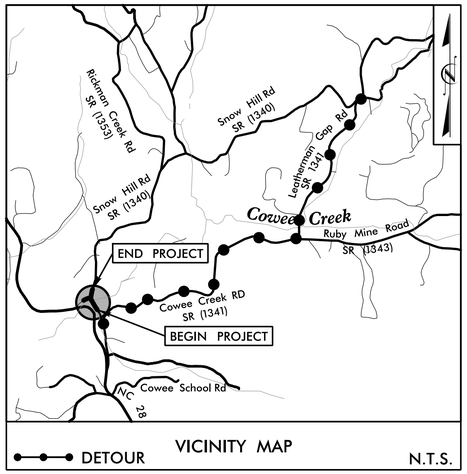

VICINITY MAP

FINAL PLANS

STATE OF NORTH CAROLINA
DIVISION OF HIGHWAYS

MACON COUNTY

STATE	STATE PROJECT REFERENCE NO.	SHEET NO.	TOTAL SHEETS
N.C.	17BP.14.R.162	1	

STATE PROJ. NO.	F. A. PROJ. NO.	DESCRIPTION
17BP.14.R.162		P.E.
17BP.14.R.162		ROW & UTILITIES
17BP.14.R.162		CONSTRUCTION

LOCATION: BRIDGE #88 OVER COWEE CREEK ON SR 1340 (SNOW HILL RD)

TYPE OF WORK: GRADING, PAVING, DRAINAGE, & STRUCTURE

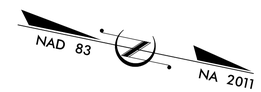

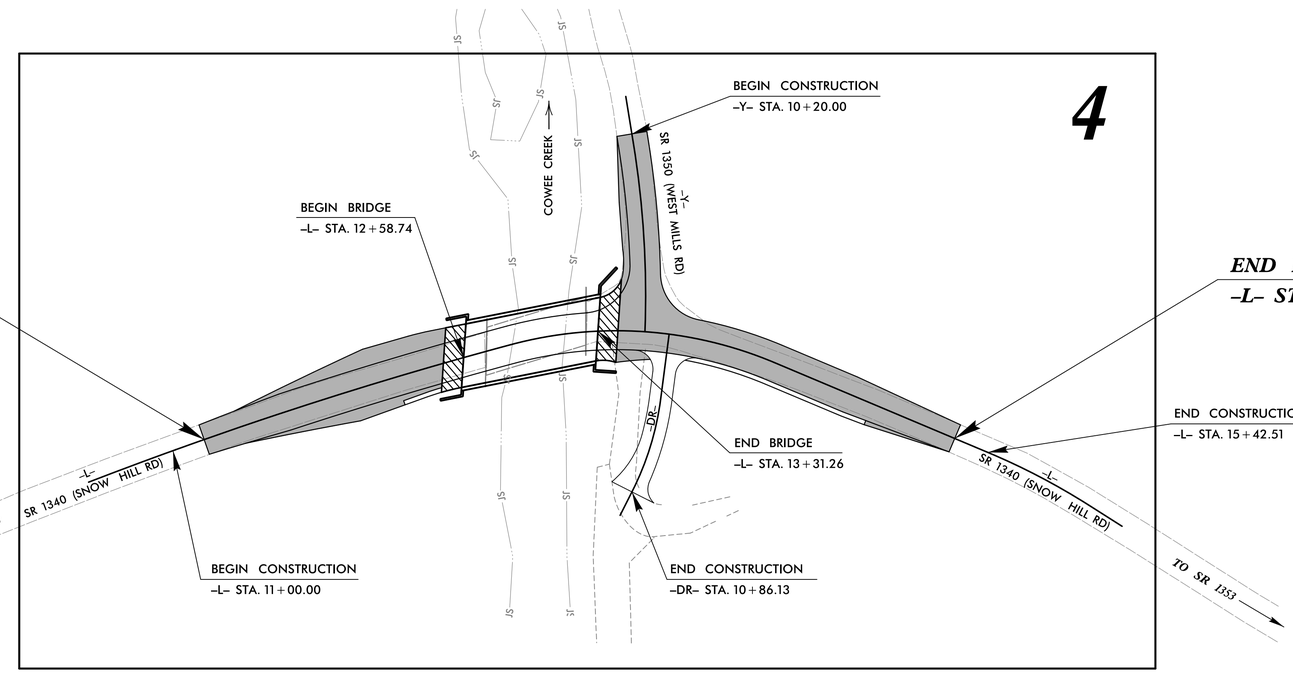

DOCUMENT NOT CONSIDERED FINAL UNLESS ALL SIGNATURES COMPLETED

GRAPHIC SCALES

20 10 0 20 40
PLANS

20 10 0 20 40
PROFILE (HORIZONTAL)

4 2 0 4 8
PROFILE (VERTICAL)

DESIGN DATA

ADT 2010 = 660
ADT 2025 = 1320
K = N/A
D = N/A
T = 6%
V = 25 MPH
FUNC. CLASSIFICATION:
LOCAL
SUB REGIONAL TIER

PROJECT LENGTH

LENGTH OF ROADWAY PROJECT WBS 17BP.14.R.162 = 0.065 MILES

LENGTH OF STRUCTURE PROJECT WBS 17BP.14.R.162 = 0.014 MILES

TOTAL LENGTH OF PROJECT WBS 17BP.14.R.162 = 0.079 MILES

NCDOT CONTACT: ADAM DOCKERY
Division Bridge Manager

PLANS PREPARED FOR THE NCDOT BY:

STV 100 Years
STV Engineers, Inc.
900 West Trade St., Suite 715
Charlotte, NC 28202
NC License Number F-0991

2018 STANDARD SPECIFICATIONS

RIGHT OF WAY DATE:
JUNE 26, 2017

LETTING DATE:
MARCH 12, 2019

NIKKI T. HONEYCUTT, PE
PROJECT ENGINEER

CLARK GROVES
PROJECT DESIGNER

HYDRAULICS ENGINEER

NORTH CAROLINA PROFESSIONAL SEAL 040590 ENGINEER SHISHIKANT SHARMA

DocuSigned by: Shishikant Sharma P.E.
SIGNATURE: 2/13/2019

ROADWAY DESIGN ENGINEER

NORTH CAROLINA PROFESSIONAL SEAL 039234 ENGINEER NIKKI T. HONEYCUTT

DocuSigned by: Nikki T. Honeycutt P.E.
SIGNATURE: 2/13/2019

STATE OF NORTH CAROLINA DEPARTMENT OF TRANSPORTATION

2/13/2019
R:\Roadway\Proj\SHT\17BP14R162_rdy_psh01_tsh.dgn
WindsoWA